Cainhoy Plantation

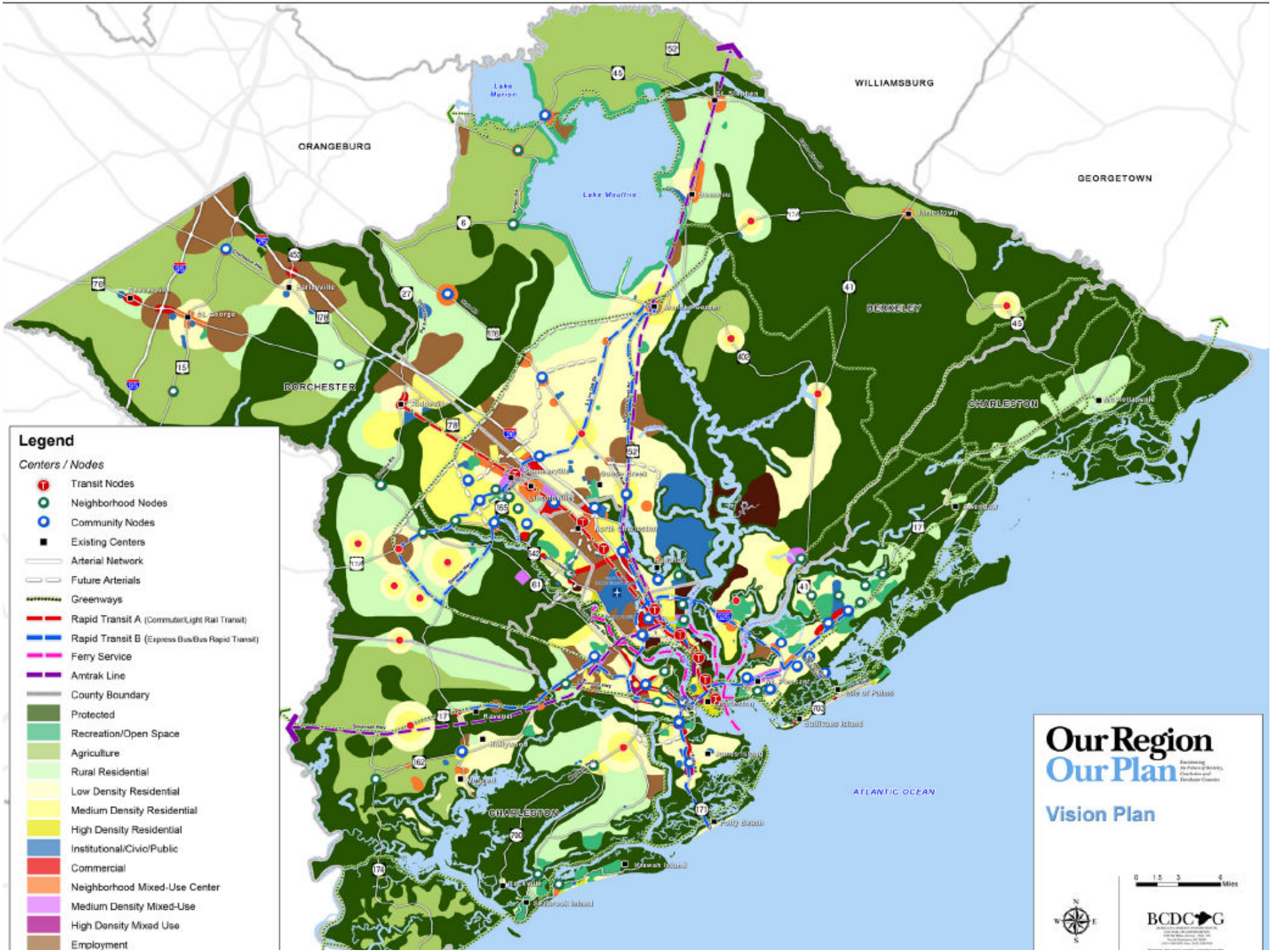
WILLIAMSBURG
ORANGEBURG
GEORGETOWN
Lake Marion
Lake Moultrie
BERKELEY
DORCHESTER
CHARLESTON
CHARLESTON
ATLANTIC OCEAN
Legend
Centers / Nodes
Transit Nodes
Neighborhood Nodes
Community Nodes
Existing Centers
Arterial Network
Future Arterials
Greenways
Rapid Transit A (Commuter/Light Rail Transit)
Rapid Transit B (Express Bus/Bus Rapid Transit)
Ferry Service
Amtrak Line
County Boundary
Protected
Recreation/Open Space
Agriculture
Rural Residential
Low Density Residential
Medium Density Residential
High Density Residential
Institutional/Civic/Public
Commercial
Neighborhood Mixed-Use Center
Medium Density Mixed-Use
High Density Mixed Use
Employment
Our Region
Our Plan
Vision Plan
BCDCOG

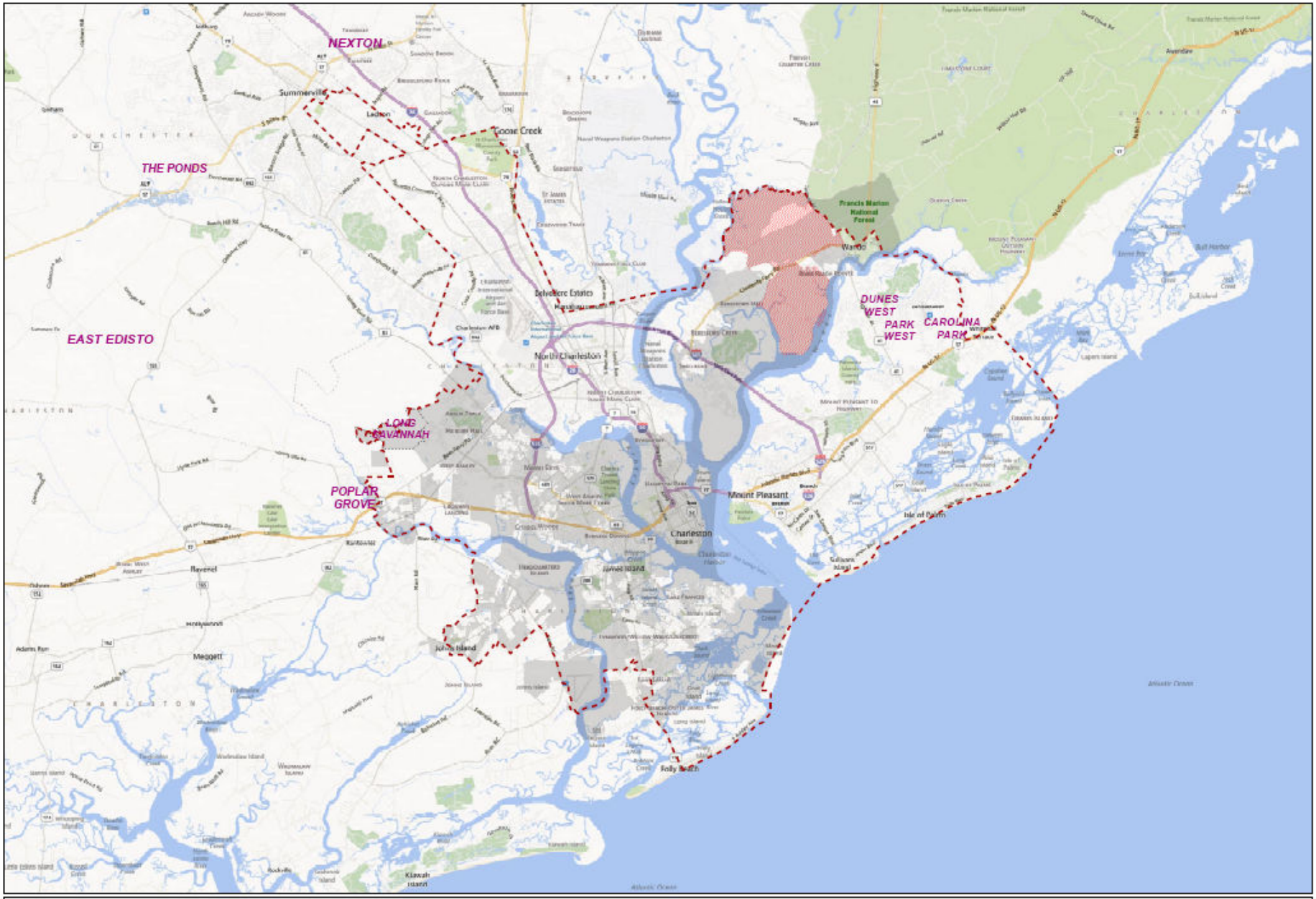

Cainhoy Plantation
Regional

Urban Growth Boundary
(City and County boundaries combined)

Cainhoy Plantation

City Limits

Charleston City Limits

0 2.5 5 10
Miles

1 in = 1 miles

Cainhoy Plantation Area Map

Date: 8/28/2013

The City of Charleston shall assume no liability for any errors, omissions, or inaccuracies in the information provided. Data represented herein reflect varying stages of development, and varying dates of acquisition.

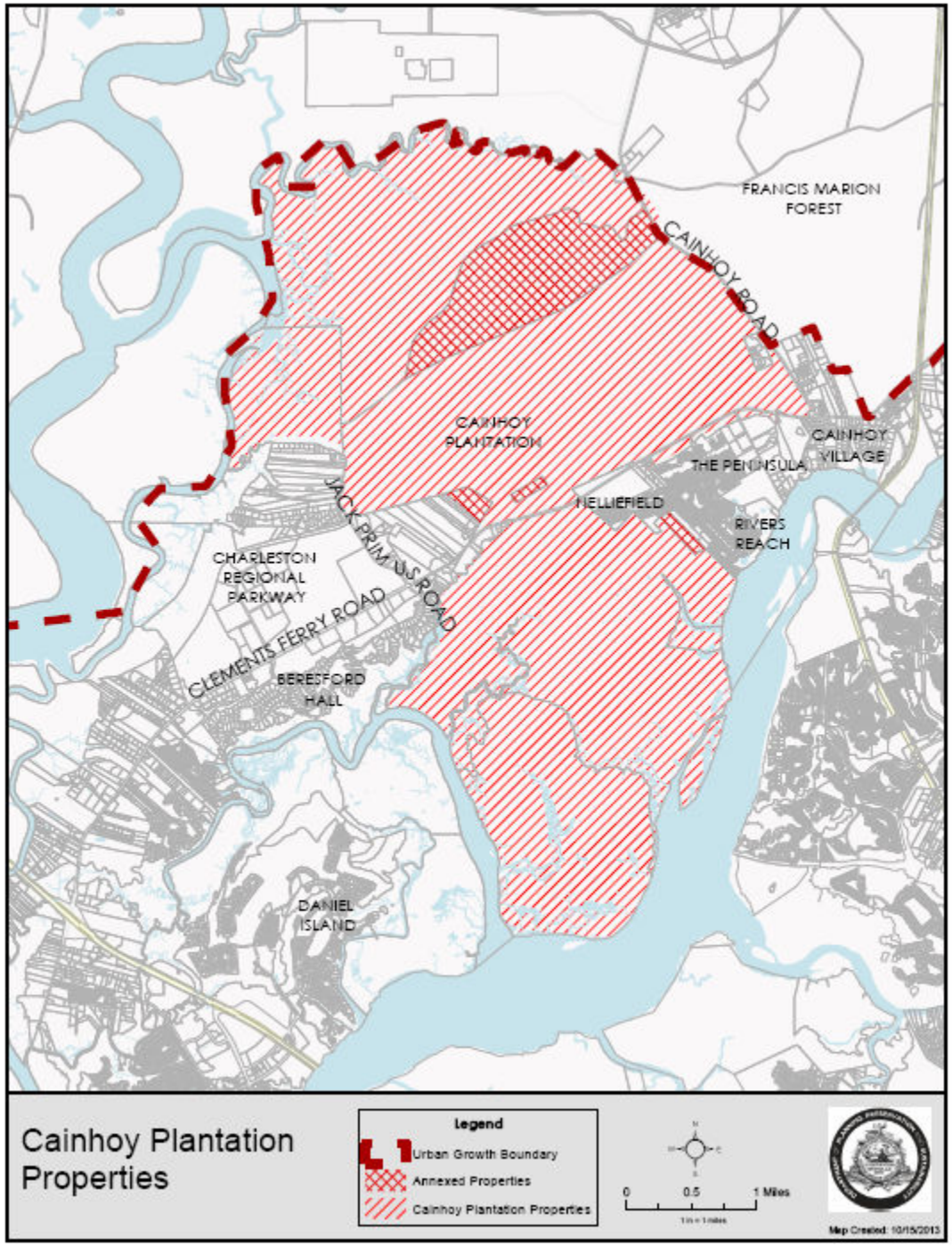

Cainhoy Plantation Properties

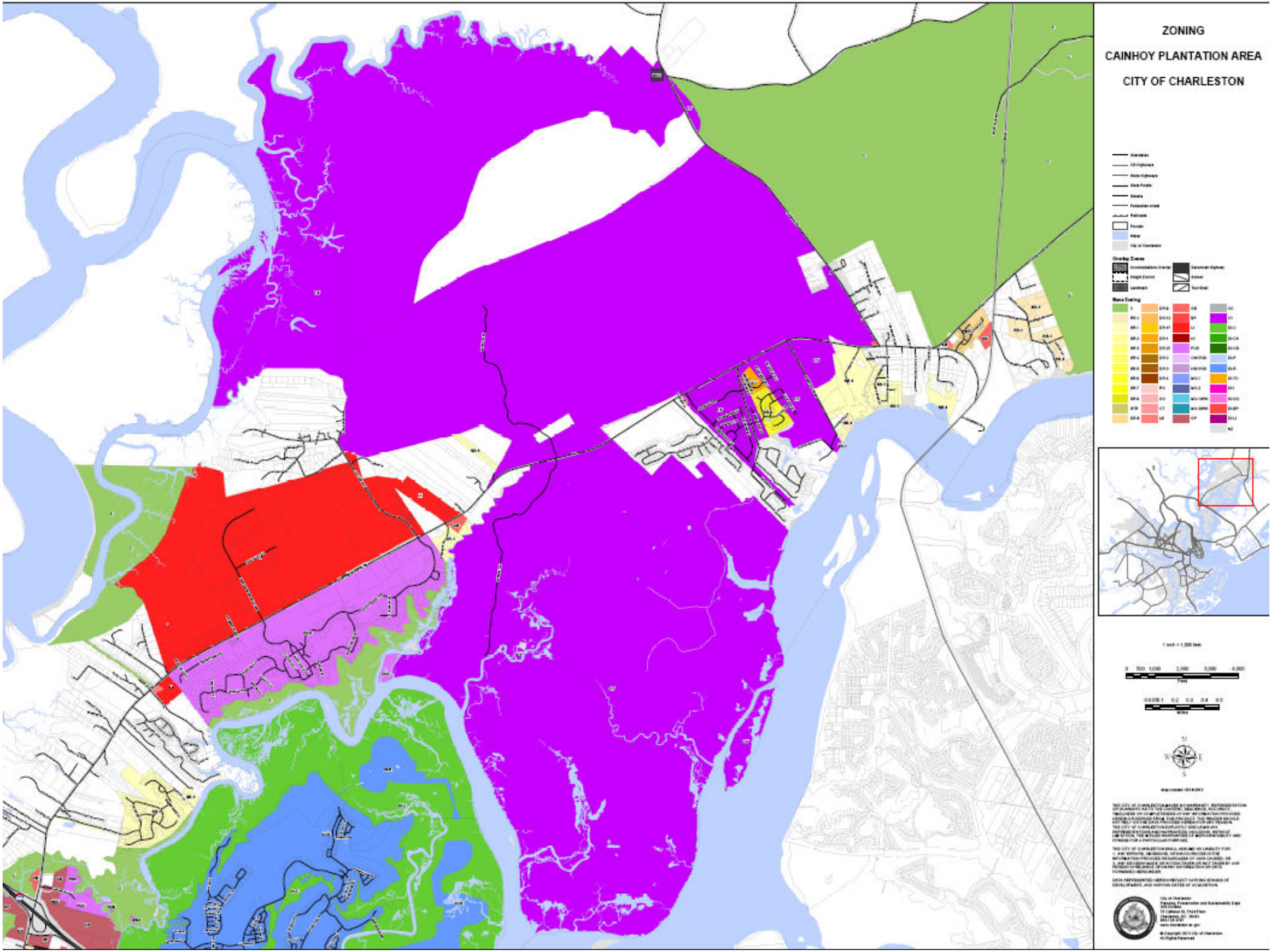
ZONING
CAINHOY PLANTATION AREA
CITY OF CHARLESTON

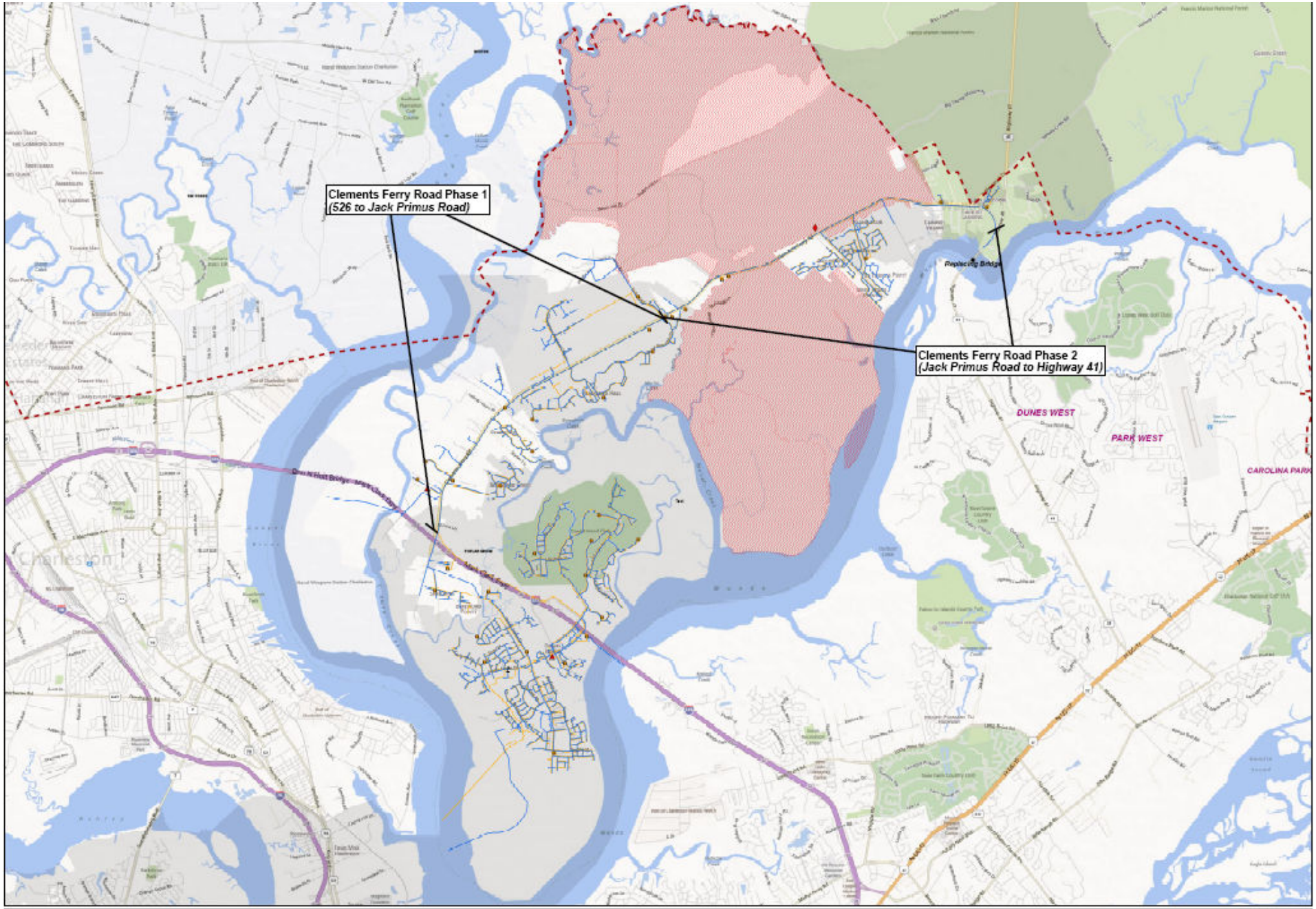

Cainhoy Plantation

Utilities and Public Services

Civic Facilities
- Fire
- School
- Proposed Fire Station

- Sewer Pump Station
- Water Line
- Sewer Line

- Cainhoy Plantation
- Urban Growth Boundary (City and County boundaries combined)

City Limits
- Charleston City Limits