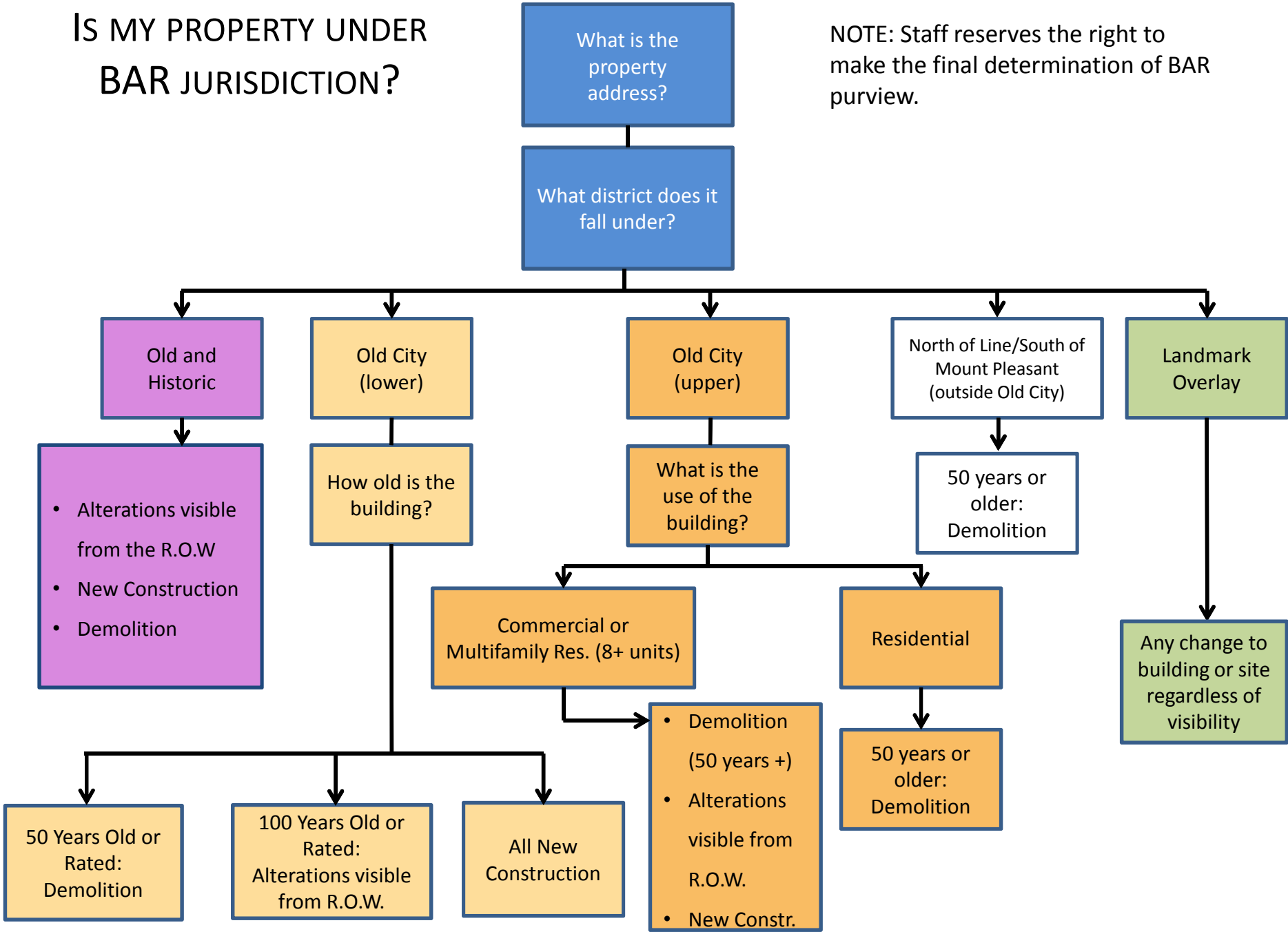


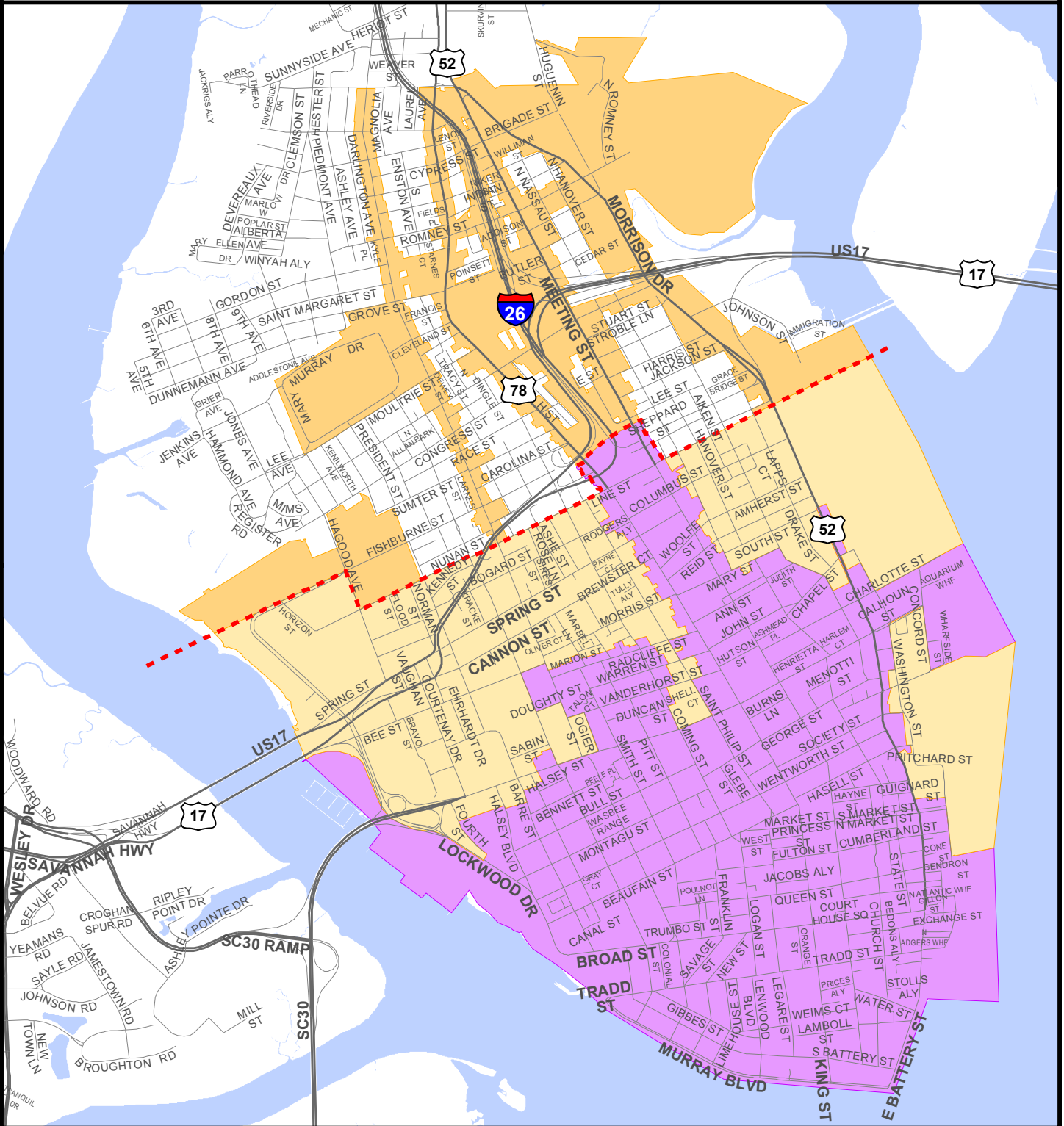
IS MY PROPERTY UNDER BAR JURISDICTION?

NOTE: Staff reserves the right to make the final determination of BAR purview.




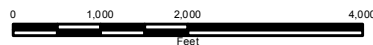
Old and Historic District
 Old City District
 Old City Line

- - - Old City Line
- Highways
- Streets
- Old City District - Upper
- Old City District - Lower
- Old and Historic District
- Water



City of Charleston
 Planning, Preservation and Sustainability Dept
 GIS Division
 75 Calhoun St, Third Floor
 Charleston, SC 29401
 843.724.3787
www.charleston-sc.gov

1 inch = 2,200 feet



© Copyright 2012 City of Charleston
 All Rights Reserved

Map created 11/9/2012